

# Weather and Emergency Alert Notification Services



Protecting Life and Property, Supporting Business Continuity

## 10 Year U.S. Severe Weather Event Statistics



*Criteria for a Severe Thunderstorm:  
1 inch hail or 58 mph wind*

Year	Tornado	Hail	Wind	Total
2017	1,522	6,045	14,170	21,737
2016	1,059	5,601	13,566	20,226
2015	1,259	5,411	12,492	19,162
2014	1,057	5,536	11,985	18,578
2013	942	5,457	12,942	19,341
2012	1,119	7,032	14,346	22,497
2011	1,894	9,415	18,680	29,989
2010	1,543	5,913	14,087	21,543
2009	1,305	10,223	11,408	22,936
2008	1,685	17,680	16,819	36,184
<b>Totals</b>	<b>13,385</b>	<b>78,313</b>	<b>140,495</b>	<b>232,193</b>

*\*\*NOAA Storm Prediction Center Statistics*

*U.S Population 325.7 million (2017)*




## 10 Year All U.S. Weather Impact Statistics

Year	Fatalities	Injuries	Property Damage	Crop Damage	Total Damage
2017	508	1,205	\$87,377.50	\$1,913.21	\$89,290.71
2016	458	1,276	\$18,194.70	\$243.29	\$18,437.99
2015	522	2,143	\$4,202.01	\$645.11	\$4,847.12
2014	388	2,203	\$5,511.72	\$2,183.30	\$7,695.02
2013	448	2,767	\$8,817.39	\$4,375.00	\$13,192.39
2012	538	2,653	\$32,792.60	\$6,083.78	\$38,876.38
2011	1,096	8,859	\$21,115.23	\$3,067.46	\$24,182.69
2010	491	2,374	\$9,553.84	\$2,150.66	\$11,704.50
2009	373	1,876	\$6,773.98	\$685.49	\$7,459.47
2008	569	2,903	\$27,106.82	\$3,217.30	\$30,324.12
<b>Totals</b>	<b>5,391</b>	<b>28,259</b>	<b>\$221,446</b>	<b>\$24,565</b>	<b>\$207,134</b>

*NWS Data comprised from 50 states, Puerto Rico, Guam, and the Virgin Islands | \$ is millions*

- iAlert is an American media company that provides tailored weather and emergency alert notification services
- Owned and operated by former NWS Meteorologist and Watch, Warning, Advisory Dissemination Manager Mark McInerney
- [iAlert.com](http://iAlert.com) “Push Delivery” of weather and emergency alerts by email, text message, and social media
- [WxData.com](http://WxData.com) “Pull Delivery” providing developer API access to real-time and historic weather data for mobile apps and business services

National Weather Service (NWS) conferred highest honor, the Isaac M. Cline Award to iAlert Services Chief Meteorologist Mark McInerney



**Protecting Life and Property,  
Supporting Business Continuity**

**iAlert has disseminated nearly 3 million alerts to partners such as...**



The Salvation Army  
Empire State Division



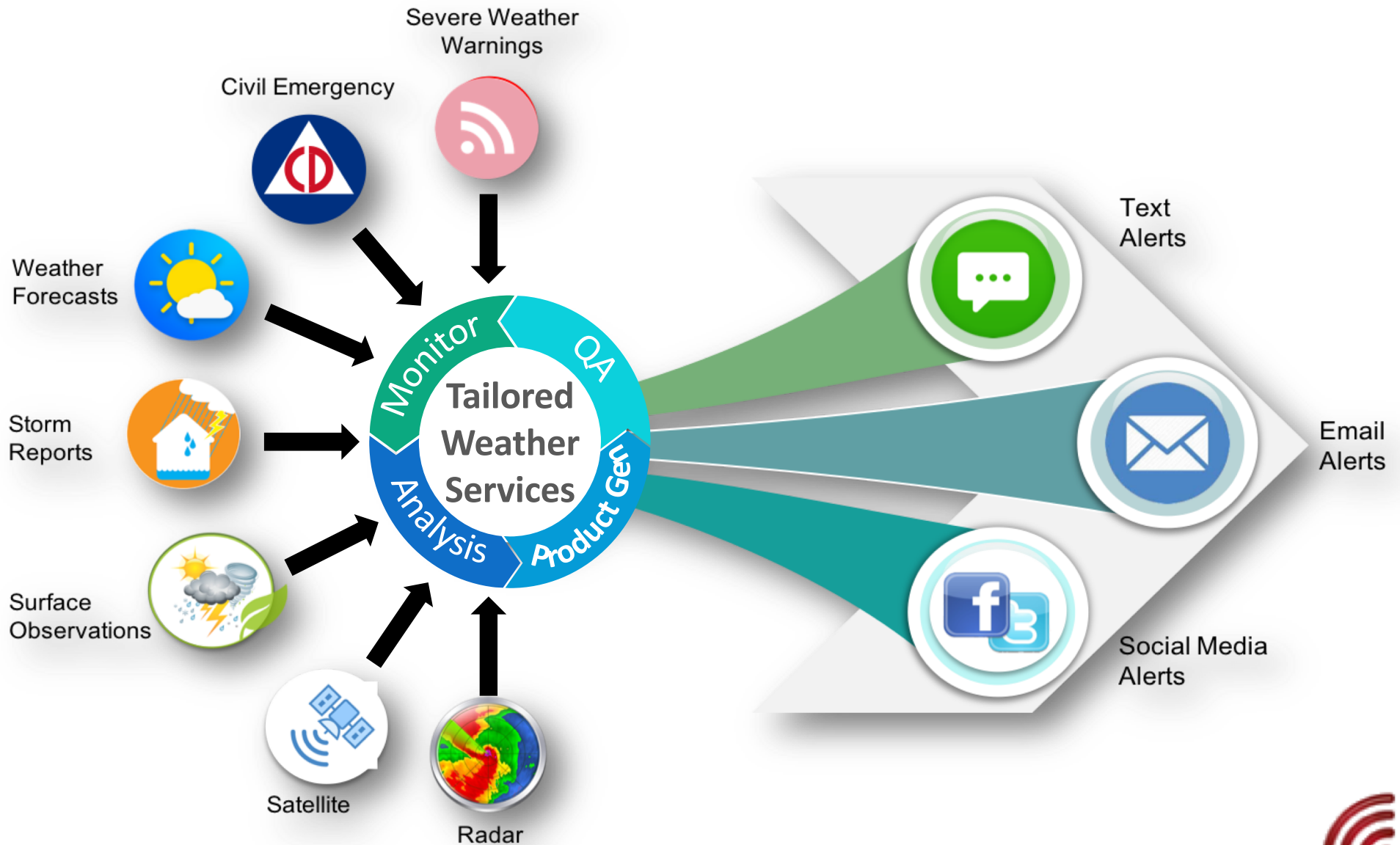
New York State  
Education  
Department



New Jersey  
Turnpike  
Authority

**... and 20,000  
more.**







## Protecting Life and Property, Supporting Business Continuity



### Severe Weather Warning Alerts by City

Severe weather alerts for selected city locations



### Severe Weather Warning Alerts by Event

Every tornado, severe thunderstorm, flash flood warning nationwide or by state



### The Daily Weather Forecast

Morning daily weather forecast for selected city locations



### Impact Weather Observation Alert Monitoring

Alerts when selected wind, temp, heat index, wind chill, and more are reached



### Storm Report Alert Monitoring


Receive storm reports for up to 58 different event types in real-time as submitted



### Impact Weather Forecast Alert Monitoring

Hourly breakdown when select wind, temp, heat index, wind chill & more is forecast in a 24 hour period

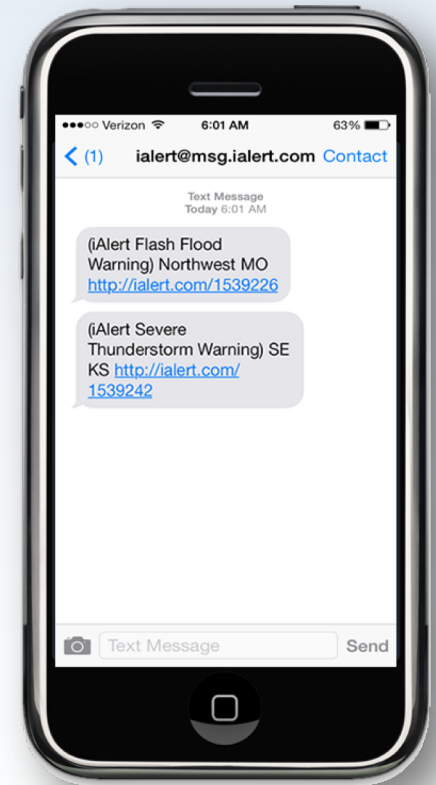




## Weather Warning Alerts by City

- Select from 30,000 cities, all 50 states, for over 100 different alert types:
  - Severe Weather
  - Non-Precipitation
  - Tropical Weather
  - Winter Weather
  - Fire Weather
  - Aviation Weather
  - Flooding
  - Coastal Weather
  - Civil Emergency
- All-Hazards Reference Guide:
  - <http://ialert.com/docs/iAlert.com-All-Hazards-Reference-Guide.pdf>
- Unlimited city/state locations, alerts to multiple email addresses, text alerts to any text enabled mobile device
- Online account management

## All-Hazards Text Alert Example



*Embedded web link for hazard detail*


**Works With Any Text  
Enabled Phone**



# Weather Warning Alerts by City

## Email Alert Example

### Example email alert for Tornado Warning in Kit Cason, Colorado


share: [Twitter](#) | [Facebook](#)

[View online Version](#)

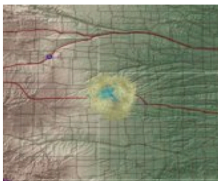
**Effective:** 2014-08-22 15:28:00 UTC  
**Expires:** 2014-08-22 16:00:00 UTC

**Event:** TORNADO WARNING  
**Alert:** TORNADO WARNING ISSUED AUGUST 22 AT 3:28PM MDT UNTIL AUGUST 22 AT 4:00PM MDT


THE NATIONAL WEATHER SERVICE IN GOODLAND HAS ISSUED A\* TORNADO WARNING FOR...  
NORTHEASTERN CHEYENNE COUNTY IN EAST CENTRAL COLORADO...  
SOUTHEASTERN KIT CARSON COUNTY IN EAST CENTRAL COLORADO...  
\* UNTIL 400 PM MDT  
\* AT 327 PM MDT...A SEVERE THUNDERSTORM CAPABLE OF PRODUCING A TORNADO WAS LOCATED 7 MILES NORTH OF CHEYENNE WELLS...MOVING NORTHEAST AT 15 MPH.  
HAZARD...TORNADO AND HALF DOLLAR SIZE HAIL.  
SOURCE...RADAR INDICATED ROTATION. AT 325 PM MDT...A ROTATING WALL CLOUD WAS REPORTED 4 MILES NORTHWEST OF CHEYENNE WELLS.  
IMPACT...MOBILE HOMES WILL BE DAMAGED OR DESTROYED. DAMAGE TO ROOFS...WINDOWS AND VEHICLES WILL OCCUR. FLYING DEBRIS WILL BE DEADLY TO PEOPLE AND ANIMALS. TREE DAMAGE IS LIKELY.  
\* THIS TORNADIC THUNDERSTORM WILL REMAIN OVER MAINLY RURAL AREAS OF NORTHEASTERN CHEYENNE AND SOUTHEASTERN KIT CARSON COUNTIES. THIS INCLUDES HIGHWAY 385 BETWEEN MILE MARKERS 155 AND 176.  
...RADAR INDICATED  
HAIL...1.25IN

**Instructions:** TAKE COVER NOW! MOVE TO A BASEMENT OR AN INTERIOR ROOM ON THE LOWEST FLOOR OF A STURDY BUILDING. AVOID WINDOWS. IF IN A MOBILE HOME...A VEHICLE OR OUTDOORS...MOVE TO THE CLOSEST SUBSTANTIAL SHELTER AND PROTECT YOURSELF FROM FLYING DEBRIS.. KNOW THE DIFFERENCE BETWEEN [WATCH](#), [WARNING](#), [ADVISORY](#)


**Target Area:** CHEYENNE; KIT CARSON



Local Radar



Severe Weather Outlook



Storm Reports

**Issued by:** NWS Goodland (Northwestern Kansas and East Central Colorado)

- Email alerts are TEXT or HTML based providing immediate information for the protection of life and property
- Alert information varies based on event type, however all pertinent information is provided
- Example *Tornado Warning* includes:
  - Alert Type (Warning)
  - Event Type (Tornado Warning)
  - Event Start and Expiration Time
  - Effected Areas
  - Link to Live Local Doppler Radar
  - Severe Weather Outlook
  - Local Storm Reports
  - Alert Description
  - and more ...

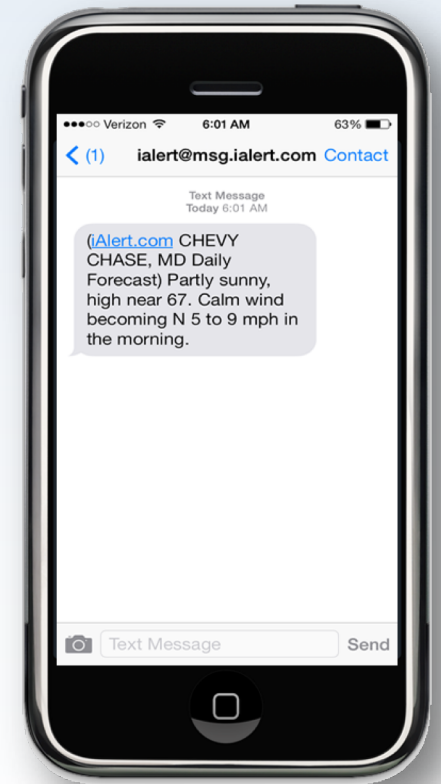
*Similar view if provided Text Alert link clicked*



## Daily Weather Forecast Alerts

- Daily forecast disseminated at customized time
- 24 hour daily forecasts (today/tonight) of day issued. Base forecast includes :
  - Sky cover
  - Daily high, low, and dew point temperatures
  - Precipitation type
  - Percent of precipitation
  - Wind speed and direction
- Text and email forecasts are directly viewed. I.E., clicking link not required to view forecast
- Email forecasts are sent in TEXT format or in HTML

## Daily Weather Forecast Text Alert



**Works With Any Text  
Enabled Phone**





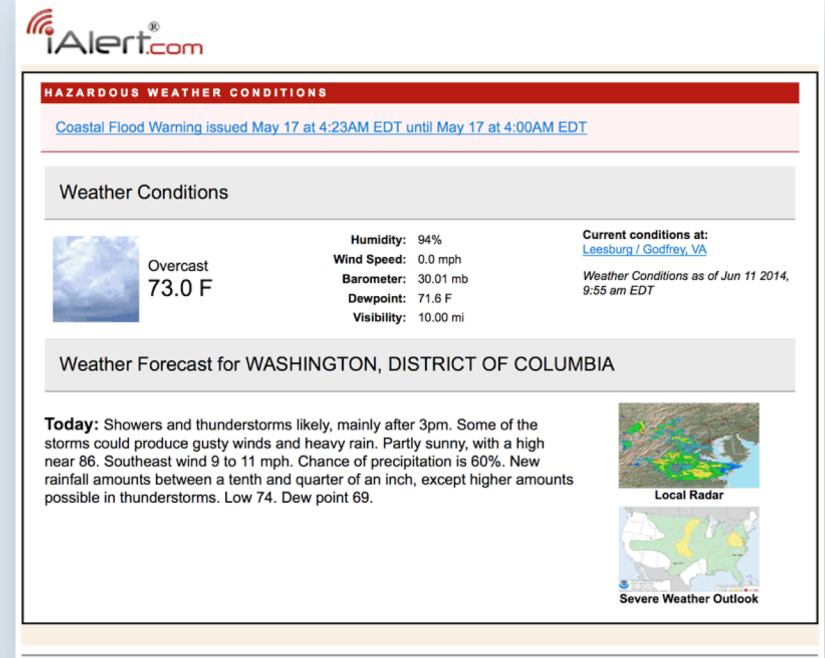
# The Daily Weather Forecast Email Alert Example



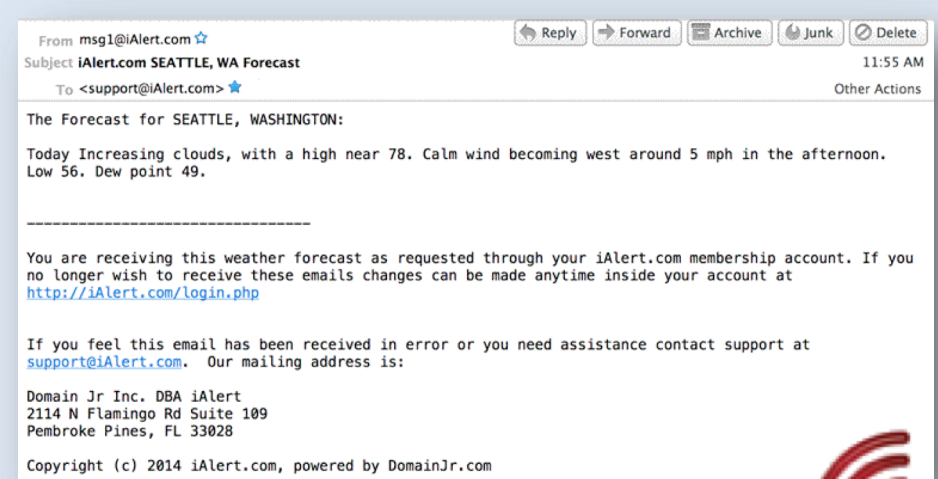
**Daily Weather Forecast email alerts have a selectable HTML or TEXT format**

HTML format provides the most information including: active alerts, current weather conditions, local radar, severe weather outlook, and of course the daily forecast

TEXT format is just that, the daily forecast in text form to support emergency services alphanumeric pagers and other similar needs




The screenshot shows an email alert from iAlert.com. At the top, it says "HAZARDOUS WEATHER CONDITIONS" in a red banner, followed by a "Coastal Flood Warning issued May 17 at 4:23AM EDT until May 17 at 4:00AM EDT". Below this, the "Weather Conditions" section shows an overcast sky with a temperature of 73.0 F. To the right, a list of current conditions includes Humidity (94%), Wind Speed (0.0 mph), Barometer (30.01 mb), Dewpoint (71.6 F), and Visibility (10.00 mi). Further right, it states "Current conditions at: Leesburg / Godfrey, VA" and "Weather Conditions as of Jun 11 2014, 9:55 am EDT". The "Weather Forecast for WASHINGTON, DISTRICT OF COLUMBIA" section follows, with a "Today" forecast: "Showers and thunderstorms likely, mainly after 3pm. Some of the storms could produce gusty winds and heavy rain. Partly sunny, with a high near 86. Southeast wind 9 to 11 mph. Chance of precipitation is 60%. New rainfall amounts between a tenth and quarter of an inch, except higher amounts possible in thunderstorms. Low 74. Dew point 69." To the right of the text are two small maps: "Local Radar" and "Severe Weather Outlook".



The screenshot shows an email alert from iAlert.com in text format. The header includes "From: msg1@iAlert.com", "Subject: iAlert.com SEATTLE, WA Forecast", and "To: <support@iAlert.com>". The main body of the email reads: "The Forecast for SEATTLE, WASHINGTON: Today Increasing clouds, with a high near 78. Calm wind becoming west around 5 mph in the afternoon. Low 56. Dew point 49." Below this, a disclaimer states: "You are receiving this weather forecast as requested through your iAlert.com membership account. If you no longer wish to receive these emails changes can be made anytime inside your account at [http://iAlert.com/login.php](\"http://iAlert.com/login.php\")\"". Another line of text says: "If you feel this email has been received in error or you need assistance contact support at [support@iAlert.com](\"mailto:support@iAlert.com\"). Our mailing address is: Domain Jr Inc. DBA iAlert, 2114 N Flamingo Rd Suite 109, Pembroke Pines, FL 33028." The footer includes the copyright notice: "Copyright (c) 2014 iAlert.com, powered by DomainJr.com".





## Impact Weather Observation Alert Monitoring

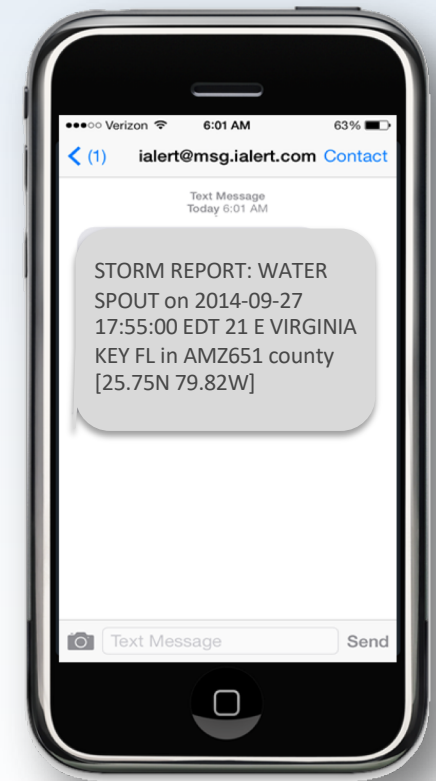
- iAlert monitors over 2,000 U.S. surface observing systems across the United States
- Service allows users to select specific locations for monitoring and alert notification, by email and text message

Alert Type	Alert Range	Alert Value
Temperature		-25 F to 110 F
Dew Point	Equal to (=)	-25 F to 99 F
	Less than (<)	
Wind Speed	Less than equal to (<=)	10 MPH to 110 MPH
Wind Gust	Greater than (>)	10 MPH to 110 MPH
	Greater than equal to (>=)	
Visibility		0 Mi to 10 Mi

- **Examples:**

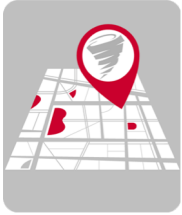
1. Wind speed greater (>) 25 MPH to protect a job site
2. Temperature drops below freezing, (<) 32 F to protect plants

## Real-Time Weather Text Alert



**Works With Any Text Enabled Phone**





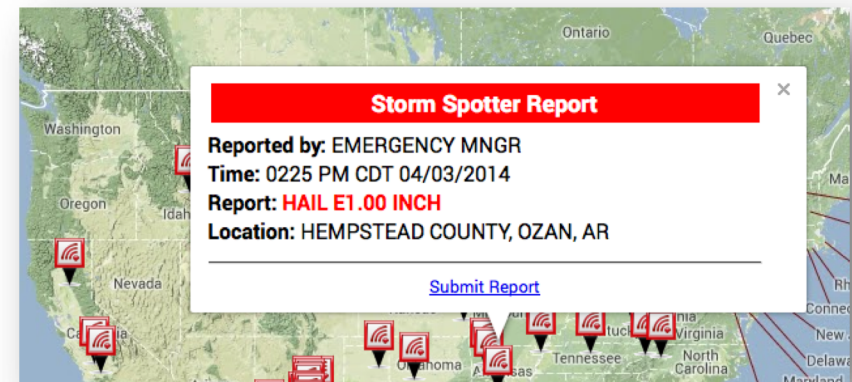
## Storm Report Alert Monitoring

- During severe weather events emergency managers, police, fire, and trained weather spotters submit storm reports across the U.S.
- Reports include:
  - Severe weather event type
  - Event time
  - Location (many with latitude and longitude)
- Service allows users to select among 58 storm reporting event types for city, county, state, or national based alert notification
- Report times vary from instant to day(s) lag depending on EM/NWS local protocols and site survey timeliness

### Storm Reporting Event Types

<u>Event Type</u>	<u>Location</u>
<ul style="list-style-type: none"><li>• Hail</li><li>• Wind damage</li><li>• Tornado</li><li>• Funnel Cloud</li><li>• Flood</li><li>• Freezing Rain</li><li>• Dust Storm</li><li>• High Surf</li><li>• Rip Currents</li><li>• More ...</li></ul>	<ul style="list-style-type: none"><li>• Entire United States</li><li>• By State</li><li>• By County</li><li>• By City/State</li></ul>

### Local Storm Report Map

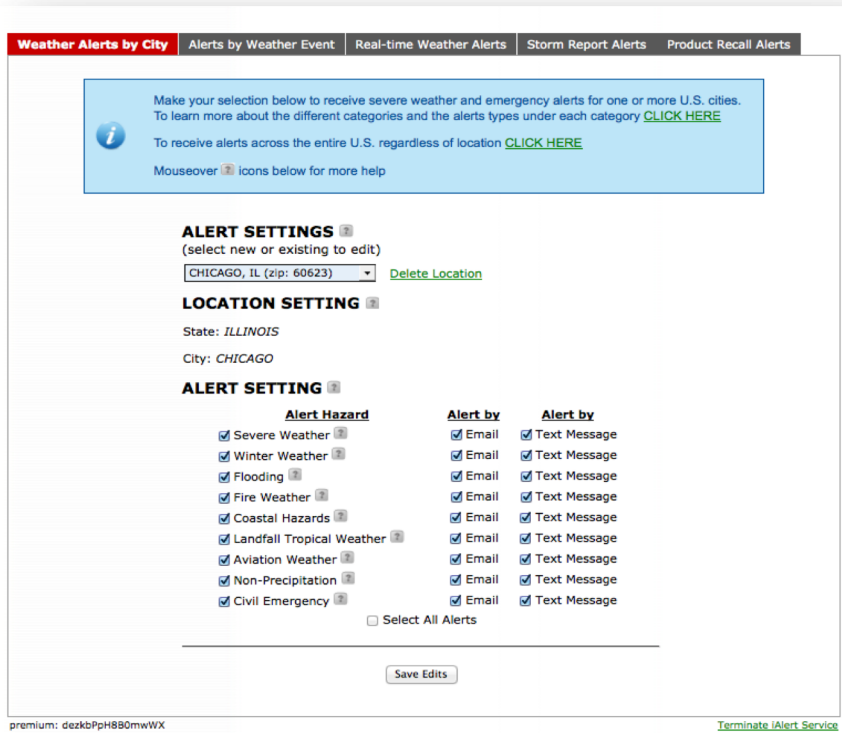


<http://ialert.com/reports.php>

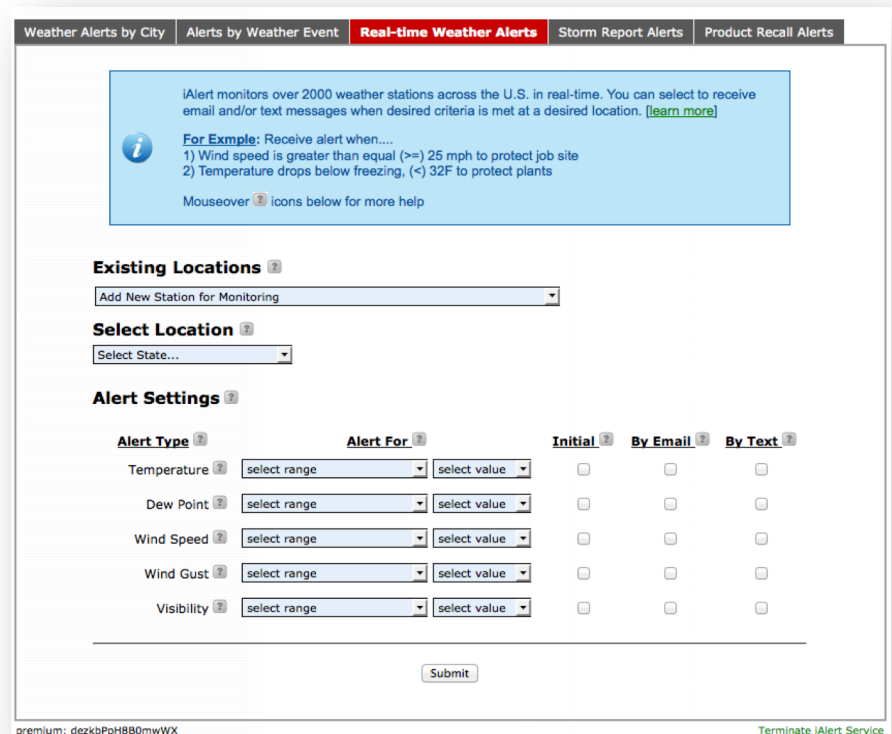


Each iAlert account holder has online access to manage account and alert configuration at <http://iAlert.com/login.php>

## Weather Alerts by City User Configuration



## Impact Based Weather Observation Alert Notification Configuration



For more reference the iAlert Configuration Guide: <http://iAlert.com/docs/iAlert.com-Service-Configuration-Guide.pdf>



# Group Account Manager Dashboard

- Group Account Manager (GAM): Dashboard for central management of alert dissemination, hazard type, and contact information for multiple accounts. EG., Centralized management of alerts for corporate personnel or fleet
- The GAM for unlimited number of accounts from the dashboard:
  - Account is defined by: 1 primary email, 1 alternate email, and 1 text enabled mobile device for alert notification

**Group Account Manager:**  
Account Manager: Mark McInerney  
[Add New Account](#) [4 of 225 Accounts Active]

**Active Account List:** 50

#	Account Name	Point of Contact	Last Update	Functions	Status	
<input type="checkbox"/>	1	Central Region EM Director	J. Thompson	2014-09-25	<a href="#">Alerts</a>   <a href="#">Settings</a>	✓
<input type="checkbox"/>	2	Southern Region EM Director	CJ Shaw	2014-09-25	<a href="#">Alerts</a>   <a href="#">Settings</a>	✓
<input type="checkbox"/>	3	Eastern Region EM Director	L. Jackson	2014-09-25	<a href="#">Alerts</a>   <a href="#">Settings</a>	✓
<input type="checkbox"/>	4	Western Region EM Director	M. Baker	2014-09-25	<a href="#">Alerts</a>   <a href="#">Settings</a>	✓

☐ Check All   50

GAM dashboard integrates into an account that also functions to receive alert notifications

Quick view list of active accounts by name, point-of-contact, and last configuration update

Status of individual accounts with call-to-action notification

Functions to manage alert type notifications and more...

- **By Email:**  
[support@iAlert.com](mailto:support@iAlert.com)
- **Online:**  
<http://iAlert.com/support.php>
- **Hotline:**  
888.316.8366
- **Fax:**  
888.220.5653
- **Frequently Asked Questions:**  
<http://ialert.com/faq.php>
- **Information and Functional Documentation:**  
<http://iAlert.com/blog>
- **Mailing Address:**  
iAlert Services LLC  
11140 Rockville Pike, Suite 100-114  
Rockville, MD 20852



# Weather and Emergency Alert Notification Services



<http://Facebook.com/ialert>



<http://Twitter.com/ialertcom>

Protecting Life and Property, Supporting Business Continuity